



FIGURE:
APPENDIX A:
POTENTIAL FORESHORE
NATURALISATION LOCATIONS

KEY:


 PRIORITY NATURALISATION DEMONSTRATION SITES

 POTENTIAL FORESHORE NATURALISATION DEMONSTRATION SITE

POTENTIAL FORESHORE NATURALISATION LOCATIONS

Indicative sites for bank naturalisation have been selected with consideration to not obstructing water craft, as well as being located in areas accessible by the public.

Depending on site specific conditions, varying treatments would be appropriate and additional investigations will likely identify other suitable sites.



PROJECT:
NERANG RIVER, LAKES AND CANALS HEALTH STUDY

SITE: WHOLE STUDY SITE	REV: B
---------------------------	-----------

REFERENCE NO#: 1-15644_NerangRCanalsLakesStudy-CoGC	DATE: 27-10-17
--	-------------------

BY:



CLIENT:



Care was taken in the creation of this map. AWC should be consulted as to the suitability of the information shown herein prior to the commencement of any works based on the information provided. AWC cannot accept any responsibility for errors, omissions or positional accuracy. There are no warranties, expressed or implied as to the suitability of this map for a particular purpose. However, notification of any errors will be appreciated.